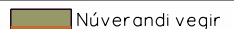
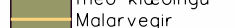
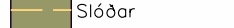
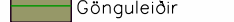
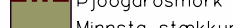




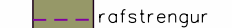
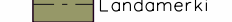


Landmælingar: Vegagerðin
 Hnitakerfi: ÍSN93 Hæðarkerfi: Landshæðarinet
 Myndmæling: Ísgraf ehf. eftir loftmyndum frá ágúst 1998 og 2000.
 Flughæð 3600 m.
 Kortagerð: Vegagerðin, Júlí 04, HFG, SJ, HEJ.

-  Núverandi vegir með klæðingu
-  Malarvegir
-  Slóðar
-  Gönguleiðir

-  Þjóðgarðsmörk
-  Minnsta stækkun þjóðgarðs
-  Landgræðslugirðingar

-  Fyllingar
-  Vegkantar
-  Miðlína vegar
-  Skeringar

-  raflína
-  rafstrengur
-  Hraunjaðar
-  Landamerki

-  Bílastæði
-  Upplýsingamiðstöð

-  Efnistökusvæði
-  Vatnsból
-  Fornleif

Dags.	25.02.08	Breyting	Breytt af
-------	----------	----------	-----------

 VEGAGERDIN		
MELIKV. 1:10.000	Hannað Teikn. Yfirf. Samp.	HFG HA

Dettifossvegur	F862
Dettifoss - Norðausturvegur	
Grunnmynd	1/ 4
Stöðvarnúmer	Teikning 3